

ROUTE		USBR 21 — KENTUCKY TO GEORGIA ROUTE		
MILE	TURNS		ROADS	
0.0			KY State Line -at Jellico, TN	
0.2	R	SL	TN-297 W/Main Street (downtown Jellico)	Accommodations, camping, POI
18.6	L	SS	TN-63	Wide shoulders
20.0	R		Old TN-63/E - Royal Blue Rd	No Sign
28.7	S		continue on TN - 63E/US-25 W (city of Careyville)	Busy - shoulder - accommodations
28.8	R	SL	TN-116 S/US 25 W/John McGhee Blvd	Accommodations
35.0	L	SL	US-441 - Norris Freeway	Accommodations, camping, POI
43.8	L		W Norris Rd (City of Norris)	Stores
45.1	L		Reservoir Rd	
46.6	R		Lambdin Rd	
47.8	S	SS	Mountain Rd	Store
48.2	L		Indian Gap Rd	
49.3	R		TRO Indian Gap Rd	No sign
51.1	L	SS	TN-170 E - Hickory Valley Rd	No sign
51.3	R		Carden Gap Rd	
52.2	L	SS	Hinds Creek Rd	No sign
53.7	R		Hill Rd	
59.8	L		Fort Sumter Rd - stay R at 61.2	
61.5	R	SS	Maynardville Hwy TN-33 S	
61.6	L		Old Maynarville Pike - Stay L at 61.7	
61.9	R		Cline Rd	
62.6	L	SS	Bell Rd	
63.3	R		Majors Rd	
65.1	R		TRO Majors Rd	
72.4	L	SS	TN-131 N - E Emory Rd	
72.7	R		Fairview Rd	
73.4	R-L		jog across Tazewll Pike TRO Fairview Rd	Stores
74.4	R	SS	Ridgeview Rd	
74.6	L	SS	Maloneyville Rd	
75.2	R		TRO Maloneyville Rd	
78.1	R	SS	Washington Pike	
78.1	L		Link Rd	
78.9	R	SS	Babelay Rd	
81.4	L	SS	Washington Pike	Busy - stores
82.4		SL	TRO Washington Pike	Wide shoulders -stores
82.8	R		Valley View Dr	
83.6	L		Cross Valley Rd	
83.9	R		Fairmont Blvd	
85.8	L		Barton St	

ROUTE			USBR 21 — KENTUCKY TO GEORGIA ROUTE	
86.1	R-L	SS	jog across Edgewood Ave to Barton St	
86.3	R	SS	Washington Pike	
86.4	L		Nadine St	
86.8	R	SS	Cecil Ave	
86.8	L		8th Ave	
87.0	R	SS	Gillespie Ave	
87.1	L	SS	N 6th Ave	Store
87.4	R		Glenwood Ave	Bike Shop nearby
87.7	L		Luttrell St	
88.4	R	SS	E 4th Ave	
88.6	R-L	SS	jog across N Central Ave to Emory Pl	
88.7	BL		S Gay Street (downtown Knoxville)	Stores, Bike Shop nearby, POI
88.8	S	SL	cross 5th Ave TRO S Gay Street	Accommodations
90.1	R	SL	E Blount Ave - stay S at SL	
91.7	L	SL	Maryville Pike	
91.8	R	SS	Martin Mill Pike	
93.4	L		Neubert Springs Rd	
98.2	R		McCammon Rd	
99.4	L	SS	Martin Mill Pike SW	
103.0	L		Andy Harris Rd	
104.1	L	SS	Wildwood Rd	
104.2	R		TRO Wildwood Rd	
105.7	R	SS	US-411 S	Busy
106.1	L		River Ford Rd	
107.6	R	SS	Ellejoy Rd	
108.2	L		Old Walland Hwy*	
*ADD SPUR — GSMNP & Foothills Pkwy — stay S on Old Walland Hwy at 110.1 miles - see SPUR GSMNP				
110.1	R		Melrose Station Rd	Store
110.3	L	SS	US-321 N	Store on L Busy - wide shoulders
110.4	R		Rocky Branch Rd	
111.9	R		TRO Rocky Brancy Rd	
113.1	BR		Whites Mill Rd	Cafe - Becky's Grill
111.4	L	SS	Whites Mill Rd	
115.0	L		Chilhowee View Rd	POI - Century Farm on L
116.9	L	SS	Wilkinson Pike	Store
116.9	L		Blockhouse Road	
122.4	S	SS	Taylor Rd	2 Farmers Markets on L
122.9	L	SS	Coning Rd	
124.5	R	SS	6 Mile Rd TN-336	
131.5	L	SS	US-129 S	Store on R

ROUTE		USBR 21 — KENTUCKY TO GEORGIA ROUTE		
132.0	R		Garland Rd	
133.9	R		Big Gully Rd	
134.7	L		Tomotley Rd	
136.2	L	SS	TRO Tomotley Rd	
137.8	R	SS	TN-72 W	Store on L at intersection Tomotley & TN-72
140.7	L	SL	US-411 S	Busy - shoulders - stores & POI
143.9	L		Niles Ferry Rd*	
*ADD SPUR — Tellico Plains — L on Povo Rd at 146.7 miles - see SPUR TELLICO PLAINS				
152.9	R	SS	Hill St - cross US 411 S TRO Hill St	
153.0	L		Warren St (downtown Madisonville)	Stores & POI
154.4	R	SS	TN-68 N	Busy - wide shoulders
156.0	L		Old Athens Rd becomes Old Madisonville Rd	
162.5	R		Old Madisonville Rd	
163.0	L	SS	TN-307 S - Old Athens/Madisonville Rd	POI - Mayfield Maze and Farms
168.0	R		Mayfield Lane	Mayfield Dairy Visitors Center
168.2	L	SS	Ingleside Ave	
168.8	R	SL	Washington Ave (downtown Athens)	Stores
169.0	L		Church St	
169.3	S	SS	Glendale Ave	
169.5	S		Cedar Springs Rd - CR 700	
177.0	R		Eastanallee Valley Rd - CR 740	
178.2	L	SS	TRO Eastanallee Valley Rd - CR 740	
181.4	R	SS	TN-163 W - Bowater Rd (Calhoun)	Busy - no shoulder, store
184.1	L	SL	US-11 S	Busy - shoulder, stores
184.7	L		Water St NW (Historic Charleston)	POI - Civil War Trails, Historic US-11
184.9	R		Market St	POI - take R on Cass St cypress bog on L
185.3	R		Worth St NE	
185.5	S	SS	cross US-11 to Worth Ln	
186.0	BL		becomes Walker Valley Rd NW	
189.1	L		Davis Rd	
189.3	S		cross US-11 to Bellfounte Rd NE	
190.1	R	SS	Old Charleston Rd NE	
192.3	R	SS	Tasso Ln NE	
193.8	L	SL	US-11 S	Busy, stores
194.7	R		Sequoia Rd becomes Apache Tr at 195.1	
195.3	L	SS	Cree Lane	
195.4	R	SS	Mohawk Dr	
195.6	L		onto Cleveland Greenway	Stores and accommodations
199.5	L		Willow St NW (downtown Cleveland)	Stores, accommodations, and POI
199.8	R	SS	Oak St NW	

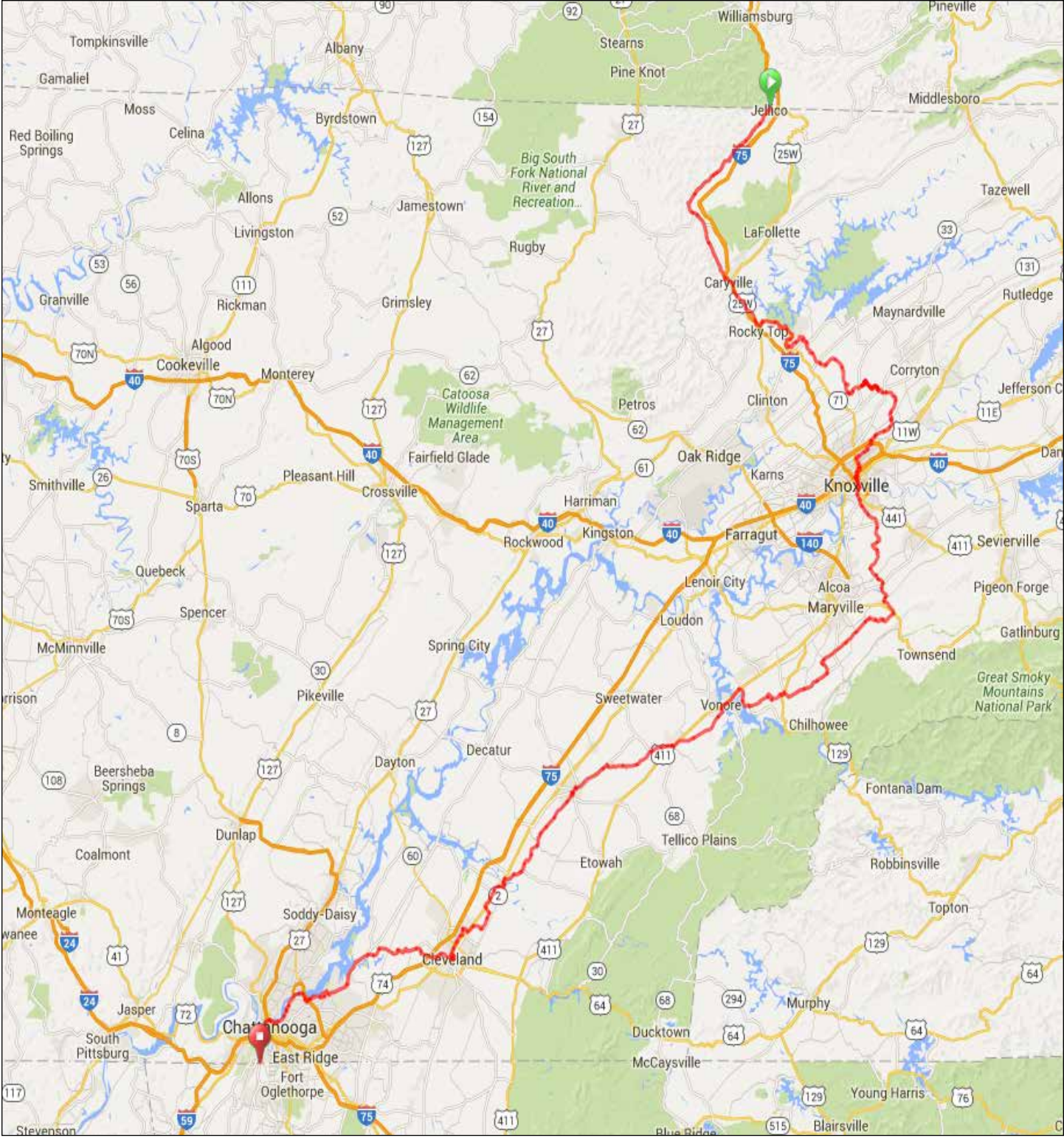
ROUTE		USBR 21 — KENTUCKY TO GEORGIA ROUTE		
199.8	L		Bowman Ave NW	
200.0	R	SL	N Ocoee St becomes Broad St	Bike Shop nearby
200.0			Broad St NW	
200.4	R		Inman St/TN-312/NW Harrison Pike	
202.1	L		Blythewood Rd SW	
202.7	R		Harris Creek Rd	
203.6	L	SS	TRO Harris Creek Rd	
206.2	L	SS	Old Harrison Circle	
206.5	L	SS	TN-312/Harrison Pike/Mahan Gap Rd	Stores @ 121.8
212.5	L		Snow Hill Rd	
213.5	R		Greenwood Rd	BI-LO Grocery R 214.6
214.7	L	SL	TN-58 S	Busy - wide shoulders
222.4	R		Champion Rd	
222.8	L		Webb Rd	
224.4	R		Kings Rd	
226.2	BL		Harrison Pike	
226.4	R		Kings Point Rd	
226.7	L	SL	Amnicola Hwy	Busy - wide shoulders
227.6	R		Follow signs to TN Riverwalk	
228.3	L		TN Riverwalk	
235.1	R		Spring St becomes E 2nd St	
235.2	R		Bluff View Ave	
235.3	L		Riverfront Parkway (downtown Chattanooga)	POI
237.5	S		W 20th St	
237.7	R		Chestnut St	
238.2	L		W 26th St	
238.2	R		Sydney St	
238.5	L		W 28th St	
238.5	R		Broad St	
238.8	R		W 31st St	
238.9	L		St Elmo Ave	
241.6	S		Georgia State Line	

Continue USBR 21 through Georgia

COUNTIES
CAMPBELL
ANDERSON
KNOX
BLOUNT
MONROE
McMINN
BRADLEY

CUE SHEET LEGEND			
R	RIGHT TURN	S	STRAIGHT
L	LEFT TURN	SS	STOP SIGN
BR	BEAR RIGHT	SL	STOP LIGHT
BL	BEAR LEFT	TRO	TO REMAIN ON

Kentucky State Line to Georgia State Line Overview Map



ROUTE		USBR21 - SPUR TO GREAT SMOKY MOUNTAINS NATIONAL PARK	
-------	--	--	--

MILE	TURNS	ROADS	
------	-------	-------	--

Spur starts at mile 110.1 on main route

0.0	S	Old Walland Highway	
6.3	R	cross bridge	
6.8	L	US-321 S or Townsend Historic Trail/Greenway	Stores, accommodations, bike shop

Note: cyclists can ride on shoulder of US 321 or use the Townsend Historic Trail/Greenway

*11.7	U-turn	*Option to continue route into the GSMNP	
18.4	R	cross bridge towards Old Walland Hwy	
18.4	L	Old Walland Highway	
**24.7	L	Melrose Station	connect with main route at 20.7 miles

**Option 1: cyclists can continue on Old Walland Highway to pick up main route at 110.1 miles.

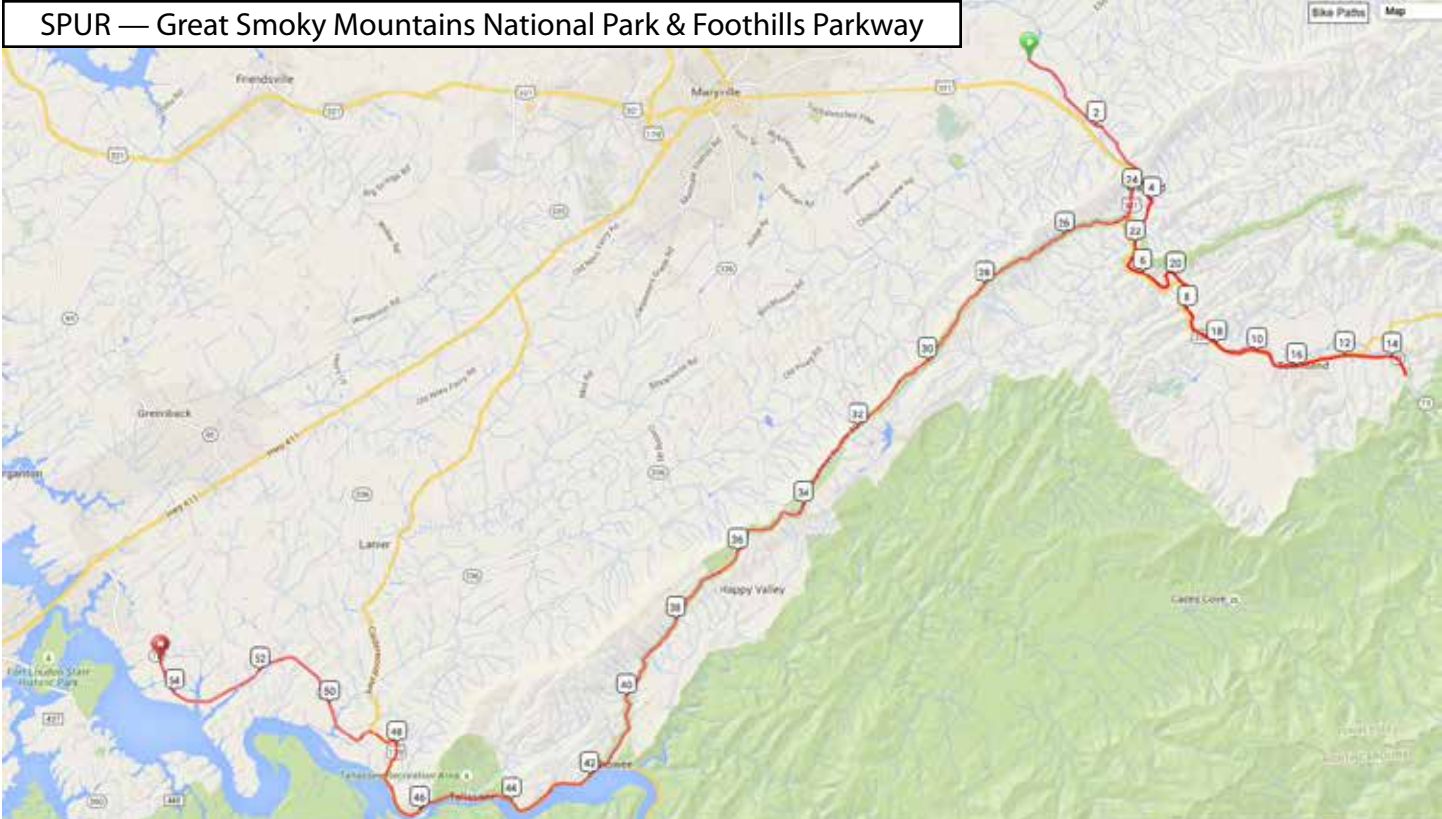
***Option 2: cyclists can connect with main route via Foothills Parkway. Note the parkway has a 5+ mile climb avg 5-% grade and 7-mile downhill. Scenic views!

ROUTE		USBR21 - SPUR ON Foothills Parkway	
-------	--	------------------------------------	--

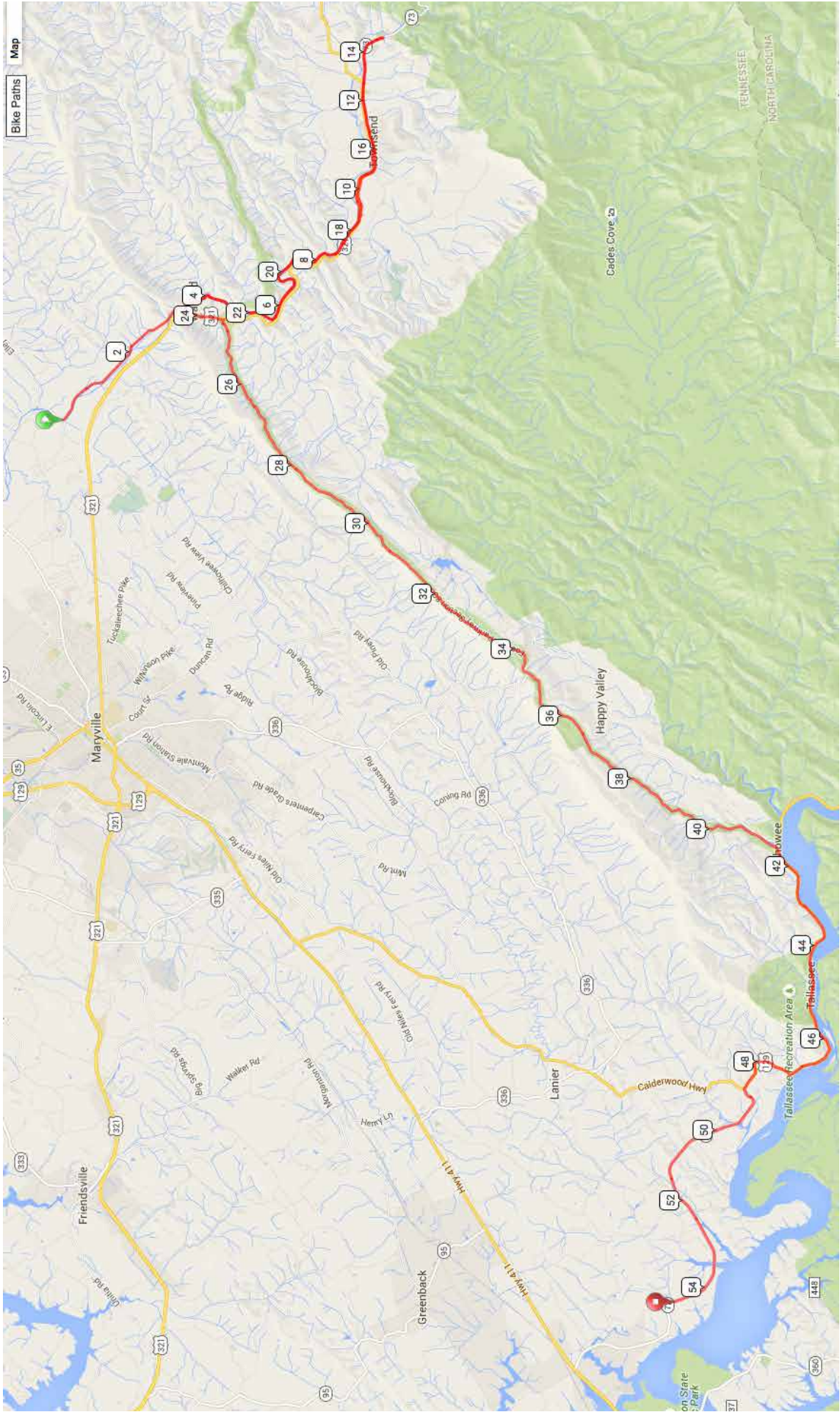
18.4	L	Old Walland Highway	
21.7	BL	E Millers Cove Rd	Store L
23.7	L	US 321 S	wide shoulders
24.5	R	entrance ramp to Foothills Parkway	
24.7	R	Foothills Parkway	
41.5	R	SS US-129N - Calderwood Highway	Stores
48.6	L	TN-72W	Store and accommodations

Connect with main route at 137.8 miles at Tomotley Rd intersection. Stay S on TN-72 W towards US-411 S

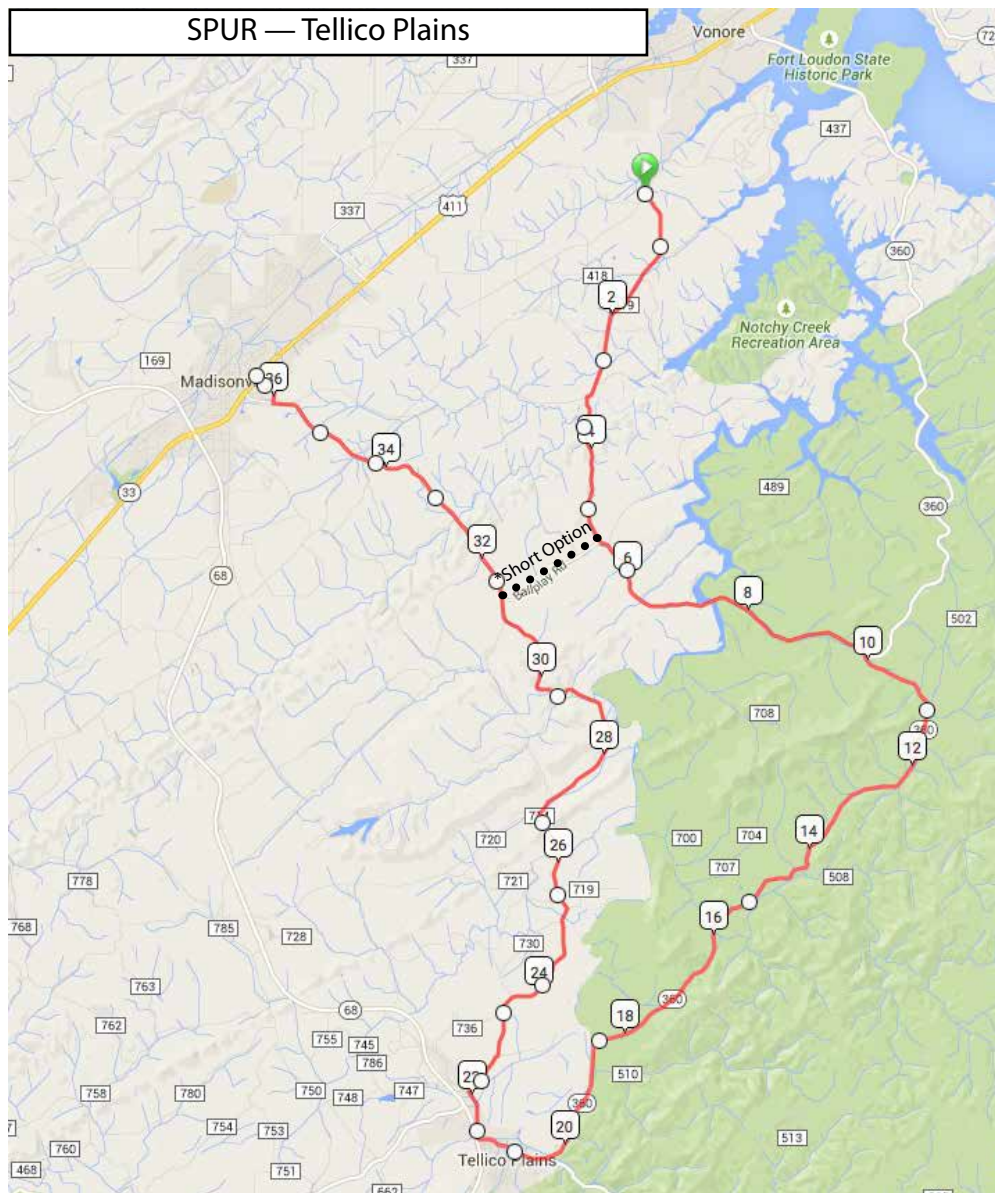
SPUR — Great Smoky Mountains National Park & Foothills Parkway	
--	--



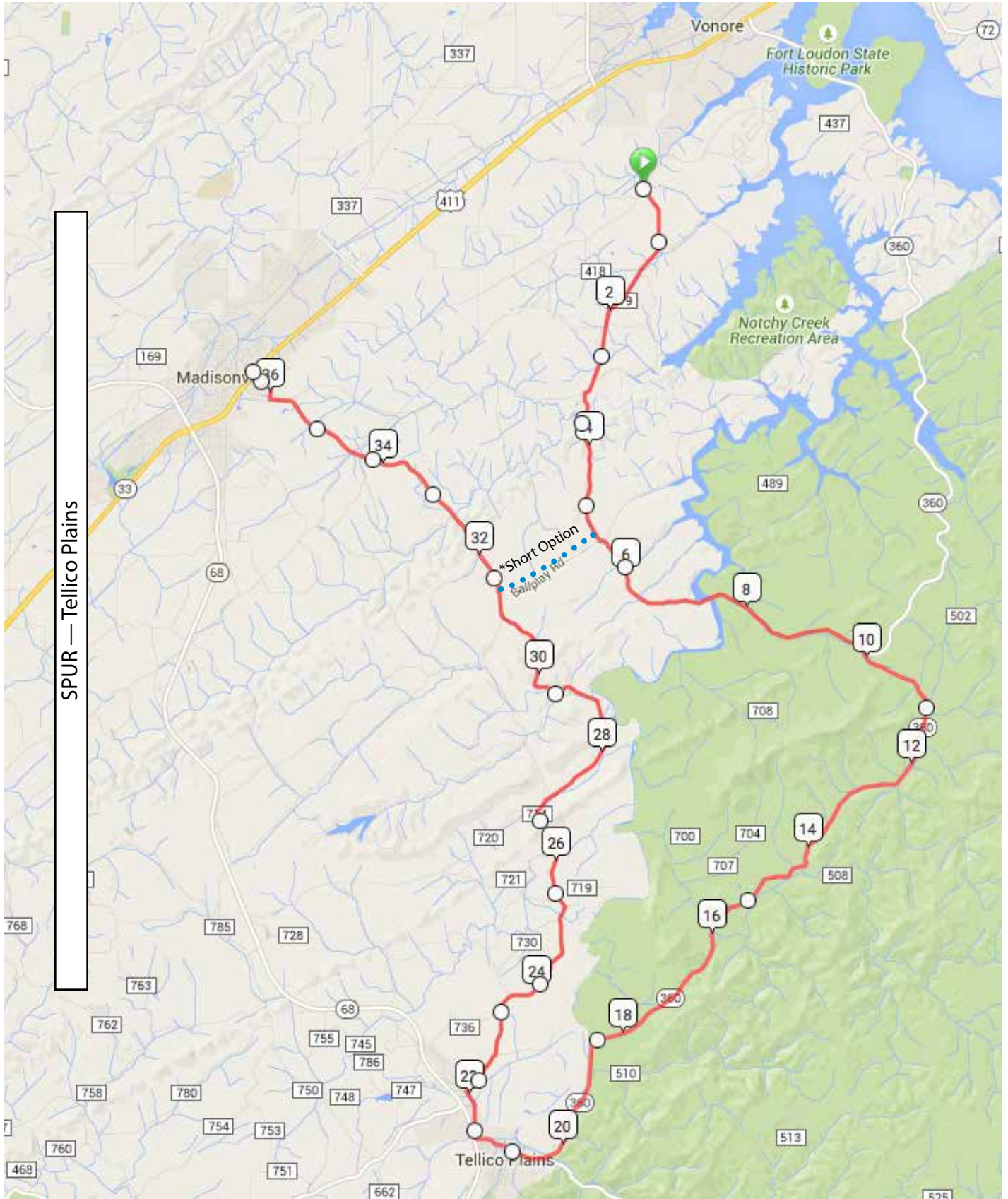
SPUR — Great Smoky Mountains National Park & Foothills Parkway



ROUTE		USBR21 - SPUR TO TELLICO PLAINS & CHEROHALA SKYWAY		
MILE	TURNS	ROADS		
SPUR: from main route turn R off Niles Ferry Rd onto Povo Rd at 146.7 miles				
0.0		Povo Rd		Notchy Creek Campground
3.2	L	Griffith Branch Rd		
5.4	L	Ballplay Rd*		
10.0	S	TN-360 S		Stores
20.3	R	SS	Cherohala Skyway	(OPTIONAL OUT & BACK)
21.1	R	Tellico Plains Visitors Center		Stores; accommodations; POI
21.4	R	Bank St		Stores
22.1	R	Fairview Rd - stay L at 22.7		
31.4	L	Ballplay Rd		
35.9	R	Hill St (Madisonville)		continue on main route at 152.9 miles
*Shorter Option: R on Ballplay Rd; L on Fairview Rd; L on Bank St; R into Tellico Plains — total mileage is 21.7				



SPUR — Tellico Plains



BIKE SHOPS EN ROUTE:

Biketopia
996 E Emory Rd
Knoxville, TN 37938
865-922-1786

Fountain City Pedaler
4620 Old Broadway
Knoxville, TN 37918
865-357-1580

Greenlee's Bike Shop
1402 N Broadway
Knoxville, TN 37917
865-522-8228

Tennessee Valley Bicycles
214 W Magnolia Ave
Knoxville, TN 37917
865-540-9979

Cycology Bicycles
2408 E Lamar Alexander Pkwy
Maryville, TN 37863
865-681-4183

U-Man Power
8125 Old State Hwy 73
Townsend, TN 37882
865-448-2530

The Outdoor Store
2410 S. Congress Parkway
Athens, TN 37303
423-507-9006

Trailhead Bicycle Company
225 1st Street NE
Cleveland, TN 37311-5306
423-472-9899

Scott's Bicycle Centre
2544 Georgetown Rd NW
Cleveland, TN 37311
423-472-9881

East Ridge Bicycles
5910 Ringgold Rd
Chattanooga, TN 37412
423-894-9122

TREK Bicycle Store
307 Manufacturers Road
Chattanooga, TN 37405
423-648-2100

Suck Creek Cycle
321 Cherokee Blvd.
Chattanooga, TN 37405
423-266-8883

STATE PARKS EN ROUTE:
Indian Mountain State Park
43 State Park Circle
Jellico, Tennessee 37762
423-784-7958

Cove Lake State Park
110 Cove Lake Lane
Caryville, Tennessee 37714
423-566-9701

Norris Dam State Park
125 Village Green Circle
Rocky Top, Tennessee 37769
865-426-7461

Fort Loudoun State Historic Park
338 Fort Loudoun Road
Vonore, Tennessee 37885
423-884-6217
(no overnight accommodations)

Harrison Bay State Park
8411 Harrison Bay Road
Harrison, Tennessee 37341
423-344-6214

POINTS OF INTEREST:

Jellico, TN
Jellico Commercial Historic District
Jellico Family Museum

Norris, TN
Caleb Crosby Threshing Barn
Rice Gristmill
Lenoir Museum

Knoxville, TN
WDVX Blue Plate Special
Market Square

Townsend, TN
GSMNP and Cades Cove
Tuckaleechee Caverns
Little River Railroad Museum
Foothills Parkway

Vonore, TN
Vonore Museum
Sequoyah Birthplace Museum
Tellico Blockhouse
Fort Loudoun State Historic Park

Tellico Plains, TN
Charles Hall Museum
Cherohala Skyway
Cherokee National Forest

Athens, TN
Mayfield Dairy
Getty's Mill

Charleston, TN
US Historic TN-11 and Civil War Trail
Henegar House
Bald Cypress Swamp

Cleveland, TN
Ocoee Street historic District
Hardwick Woolen Mills
Hair Conrad Cabin - Blythewood Farm

Chattanooga, TN
Tennessee Aquarium
Chattanooga Choo Choo
Incline Railway
Rock City and Ruby Falls - Lookout Mtn